

February 26, 2015

Public Utilities Commission
PO Box 3265
Harrisburg, PA 17105-3265

RECEIVED

FEB 26 2015

PA PUBLIC UTILITY COMMISSION
SECRETARY'S BUREAU

RE: GB197409- Granite Station Road Crossing

Dear Public Utilities Commission:

On behalf of Comcast Cable, we are hereby submitting this application for Wire, Conduit and Cable Occupancy of CSX property for your review. Enclosed with the application and the drawing for the Plan is the Exhibit B.

Comcast will be attaching to the crossing at:

- County Map Reference: 01
- Crossing Number: 832138Y
- Railroad Milepost: 0066.30
- Division & Subdivision: Baltimore, Hanover
- Coordinates: 39.8554530 / -77.1589560

If you have any questions or need additional information, Please do not hesitate to call. (717) 776-1073.

Please send all responses to the Americomm office.

Sincerely,

Carol Pool



Americomm LLC

55 West St

Newville, PA 17241

Authorized Comcast Contractor

**BEFORE
PENNSYLVANIA PUBLIC UTILITY COMMISSION**

In re: Application of Comcast for approval of the installation of a communication facility where Granite Station Road crosses at grade with the tracks of CSX Transportation located in Straban Township, Adams County.
(AAR DOT 832138Y).

Application
Docket No.

To Pennsylvania Public Utility Commission:

The name and address of applicant are:
Comcast of Colorado/Pennsylvania/West Virginia, LLC
1530 Chartiers Ave
Pittsburgh, PA 15204

The name and address of applicant's attorney are:
Comcast Cable Communication, Inc.
1701 John F Kennedy Blvd.
Philadelphia, PA. 19103
Attn. General Council

RECEIVED

FEB 26 2015

PA PUBLIC UTILITY COMMISSION
SECRETARY'S BUREAU

3. Comcast wishes to construct a communication facility in Straban Township, Adams County, PA. To complete the system, the communication facility must cross CSX Transportation rails within the public right-of-way of Granite Station Road. The communication facility will be placed above ground from utility pole Met Ed 16587-C19074 to utility pole Met Ed 16567-C19084.
4. The proposed construction will be a communication facility placed between utility poles on either side of the railroad crossing. The fiber optic communication facility will be aerial. The railroad intersects Granite Station Road at grade. See attached Exhibit "A". The completion date for this project is June 30, 2015.
5. The public utilities, municipalities, corporations and property owners concerned in, or affected by, the crossing alteration are identified in Exhibit "B" attached hereto.
6. Because the aerial communication line will have no impact on rail traffic or the motoring public, no vehicle use data has been developed in connection with this application. Comcast will follow its normal procedure for construction of a communication facility within a public right-of-way along a public roadway. Comcast uses construction procedures including the use of warning devices and flagmen to maintain, as nearly as possible, the normal flow of vehicular traffic.

7. The expected cost for the construction procedure is \$1000. Comcast will pay all costs of construction of the aerial communication line, as well as, be responsible for installing, maintaining and inspecting the facilities.

8. The alteration is necessary or proper for the following reasons: to provide adequate, efficient, and reasonable communication facilities to the public in Adams County and surrounding areas.

Wherefore, applicant prays your Honorable Commission to approve the application:

Respectfully submitted,



(Signature of Applicant)

RECEIVED

FEB 26 2015

PA PUBLIC UTILITY COMMISSION
SECRETARY'S BUREAU

1.36. Verification.

(a) Applications, petitions, formal complaints, motions and answers thereto containing an averment of fact not appearing of record in the action or containing a denial of fact shall be personally verified by a party thereto or by an authorized officer of the party if a corporation or association. Verification means a signed written statement of fact supported by oath or affirmation or made subject to the penalties of 18 Pa. C.S. §4904 (relating to unsworn falsification to authorities). If verification is required, notarization is not necessary.

(b) The Verification form should comply substantially with the following:

VERIFICATION

I, Carol Pool, hereby state that the facts above set forth are true and correct (or are true and correct to the best of my knowledge, information and belief) and that I expect to be able to prove the same at a hearing held in this matter. I understand that the statements herein are made subject to the penalties of 18 Pa. C.S. § 4904 (relating to unsworn falsification to authorities).

Date: 2-26-15


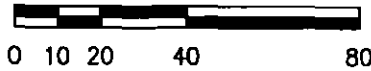
Carol a Pool
(Signature)

RECEIVED

FEB 26 2015

PA PUBLIC UTILITY COMMISSION
SECRETARY'S BUREAU

GRAPHIC SCALE IN FEET:



CSX PROPERTY SERVICES REVIEW
 No Exceptions Exceptions Noted
 This review is for the general conformance with CSX utility design specifications only. Sole responsibility for all aspects of the overall design shall remain with the facility owner. This review does not constitute approval to proceed without meeting all of CSX's safety and contractual requirements.

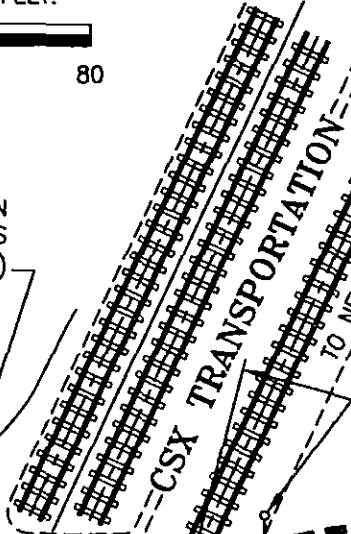
By: *Alan...*

PROPOSED NEW COMCAST CABLE

GRASS

EXISTING WOODEN TELCO POLES (TYP)

ASPHALT DRIVEWAY



RAILROAD TRACK

TRACK C

EDGE OF GRAVEL (TYP)

RAILROAD CROSSING SIGN WITH GATE AND LIGHTS

EXISTING WOODEN UTILITY POLE NO. 16587 C19074/214

GRANITE STATION RD (ASPHALT ROADWAY)

803'

10'-4"

53'

53'

ASPHALT DRIVEWAY

MILEPOST 0066.30
 LAT. = 39.8554530°
 LONG. = -77.1589560°
 628' ABOVE SEA LEVEL

GRANITE STATION (ASPHALT ROADWAY)



157'

210'

ONE-STORY BUILDING

RAILROAD CROSSING SIGN WITH GATE AND LIGHTS

METAL CABINET

EXISTING WOODEN UTILITY POLE NO. 16567 C19084/NA

CSX R/W

CSX R/W

GRASS

LINCOLN HWY / RTE 30 (ASPHALT ROADWAY)
 PA PUBLIC UTILITY COMMISSION SECRETARY'S BUREAU

FEB 26 2015

RECEIVED

PLAN VIEW

SCALE: 1" = 40'

CSX TRANSPORTATION, INC.
 DIVISION: BALTIMORE
 SUBDIVISION: HANOVER



55 West Street
 Newville, PA 17241

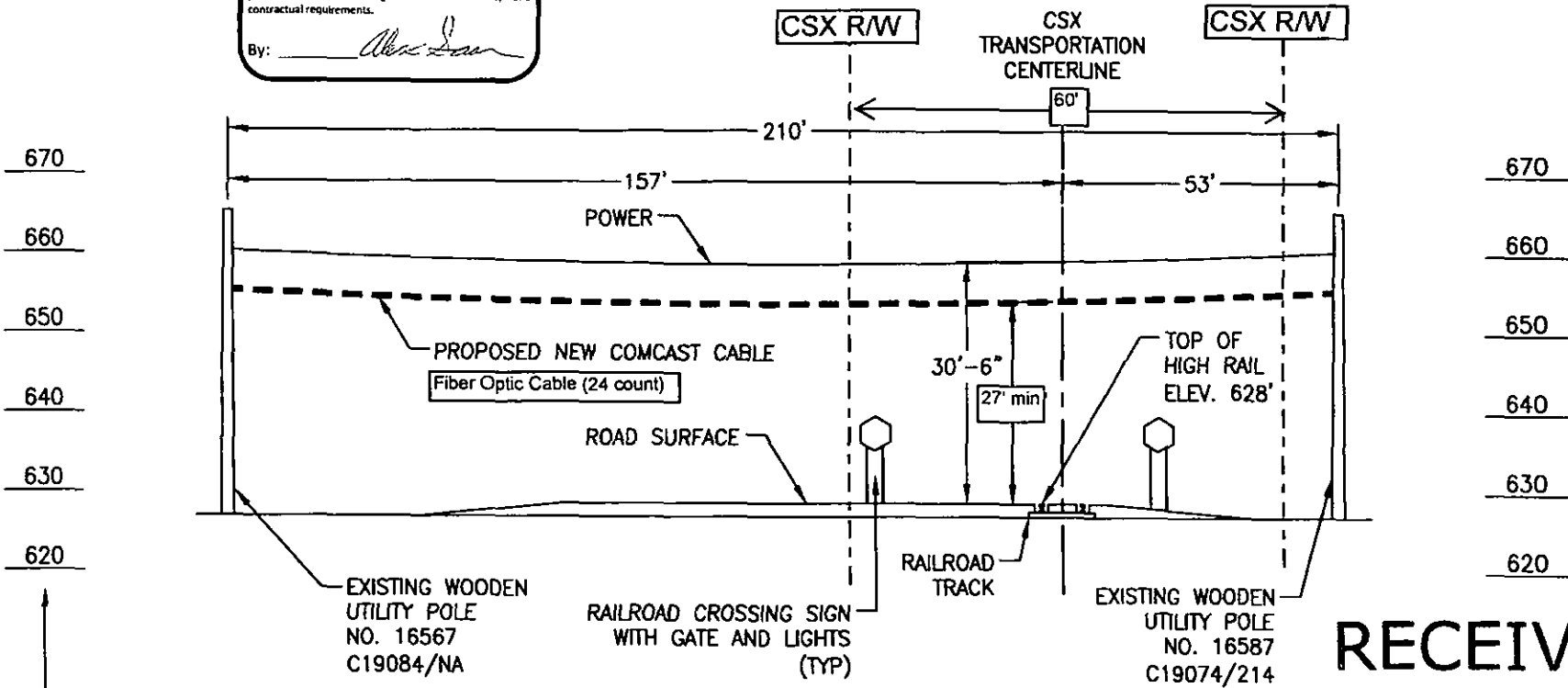
AERIAL CABLE CROSSING OVER CSX TRANSPORTATION RR ON GRANITE STATION RD STRABAN TWP., ADAMS CO., PA.

AAR/DOT CROSSING # 832138Y

DATE: MAY 21, 2014

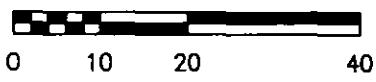
SHEET 1 OF 2

CSX PROPERTY SERVICES REVIEW
 No Exceptions Exceptions Noted
 This review is for the general conformance with CSX utility design specifications only. Sole responsibility for all aspects of the overall design shall remain with the facility owner. This review does not constitute approval to proceed without meeting all of CSX's safety and contractual requirements.
 By: *Alan Sauer*

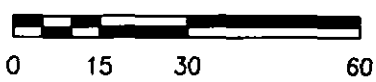


APPROX. ELEVATION ABOVE SEA LEVEL IN FEET

GRAPHIC VERTICAL SCALE IN FEET:



GRAPHIC HORIZONTAL SCALE IN FEET:



PROFILE VIEW A-A
 SCALE: 1" = 30' HORIZONTAL, 1" = 20' VERTICAL (LOOKING NORTH)

RECEIVED

FEB 26 2015

PA PUBLIC UTILITY COMMISSION
 SECRETARY'S BUREAU

CSX TRANSPORTATION, INC.
 DIVISION: BALTIMORE
 SUBDIVISION: HANOVER

	55 West Street Newville, PA 17241
	AERIAL CABLE CROSSING OVER CSX TRANSPORTATION RR ON GRANITE STATION RD STRABAN TWP., ADAMS CO., PA.
AAR/DOT CROSSING # 832138Y	
DATE: MAY 21, 2014	SHEET 2 OF 2

EXHIBIT "B"

The public utilities, municipalities, corporations, and property owners concerned in, or affected by, the crossing alteration are:

Straban Township
Attn: Mark Walde
1745 Granite Station Rd
Gettysburg, PA 17325

Adams County Courthouse
Attn: County Commissioners
117 Baltimore Street
Gettysburg, PA 17325

PennDOT
Right of Way & Utilities Div.
Bureau of Design
Attn: Gary Fawver, P.E. Chief
PO Box 3362
Harrisburg, PA 17105-3362

PennDOT – Office of Chief Counsel
Attn: Counsel in Charge
2140 Herr St
Harrisburg, PA 17103-8212

CSX Transportation Inc.
500 Water Street
Jacksonville, FL 32202

Verizon – PA – Inc
900 Race St – 6th Floor
Philadelphia, PA 19107

First Energy / Met Ed
Attn: Engineering and Joint Use
PO Box 3612
Akron, OH 44309-3612

PennDOT Engineering Dist. 8-0
Attn: Permit Office
2140 Herr St
Harrisburg, PA 17103-1699

RECEIVED

FEB 26 2015

PA PUBLIC UTILITY COMMISSION
SECRETARY'S BUREAU

CERTIFICATE OF SERVICE

I, Carol Pool, of Comcast hereby certify that I have this day, 2-26-15, served a true copy of the foregoing document upon the participants, listed below, in accordance with the requirements of § 1.54 (relating to service by participant).

Straban Township
Attn: Mark Walde
1745 Granite Station Rd
Gettysburg, PA 17325

CSX Transportation Inc.
500 Water Street
Jacksonville, FL 32202

Adams County Courthouse
Attn: County Commissioners
117 Baltimore Street
Gettysburg, PA 17325

Verizon – PA – Inc
900 Race St – 6th Floor
Philadelphia, PA 19107

PennDOT
Right of Way & Utilities Div.
Bureau of Design
Attn: Gary Fawver, P.E. Chief
PO Box 3362
Harrisburg, PA 17105-3362

First Energy / Met Ed
Attn: Engineering and Joint Use
PO Box 3612
Akron, OH 44309-3612

PennDOT – Office of Chief Counsel
Attn: Counsel in Charge
2140 Herr St
Harrisburg, PA 17103-8212

PennDOT Engineering Dist. 8-0
Attn: Permit Office
2140 Herr St
Harrisburg, PA 17103-1699

Dated this 2-26-15 day of



(Signature)

RECEIVED

FEB 26 2015

PA PUBLIC UTILITY COMMISSION
SECRETARY'S BUREAU

AMERICOMM LLC
55 West Street
Newville, PA 17241-1005
717-776-1073

PLACE STICKER AT TOP OF ENVELOPE TO THE RIGHT
OF THE RETURN ADDRESS. FOLD AT DOTTED LINE

CERTIFIED MAIL™




7012 3460 0003 7995 5881



UNITED STATES
POSTAL SERVICE

1000



17105

U.S. POSTAGE
PAID
NEWVILLE, PA
17241
FEB 26, 15
AMOUNT

\$4.49
00088290-02

Pa Public Utility Commission
James S. McNulty
P.O. Box 3265
Harrisburg, Pa.

RECEIVED

FEB 26 2015

PA PUBLIC UTILITY COMMISSION
SECRETARY'S BUREAU

17105-3265